

Sources: Esri, HERE, DeLorme, Intermap, increment P Corp., GEBCO, USGS, FAO, NPS, NRCAN, GeoBase, IGN, Kadaster NL, Ordnance Survey, Esri Japan, METI, Esri China (Hong Kong), swisstopo, MapmyIndia, © OpenStreetMap contributors, and the GIS User Community






**FIGURE 2:
CRESCENT VALLEY**



0 0.25 0.5
Miles

LEGEND

-  Urbanized Area
-  Victoria City Limit
-  Flow Paths